



LICENÇA DE OPERAÇÃO – L.O. Nº 373/17-01

O INSTITUTO DE PROTEÇÃO AMBIENTAL DO AMAZONAS – IPAAM, no uso das atribuições que lhe confere a Lei nº 3.785 de 24 de Julho de 2012, expede a presente Licença que autoriza a:

INTERESSADO: Incorporadora Imobiliária Porto Velho Ltda.

ENDEREÇO PARA CORRESPONDÊNCIA: Av. Sabino B. Queiroz, nº 7471, Sala D, Parque Industrial São Paulo, Vilhena - RO

CNPJ/CPF: 04.793.899/0003-60

INSCRIÇÃO ESTADUAL:

FONE: (69) 3321-3390

FAX:

REGISTRO NO IPAAM: 0702.3002

PROCESSO Nº: 3093.2017

ATIVIDADE: Culturas Temporárias - Cultivo de grãos

LOCALIZAÇÃO DA ATIVIDADE: BR 319, km 13, margem esquerda, "Fazenda Santa Rita", Humaitá - AM.

Coordenadas Geográficas do Imóvel/Terreno em anexo.

FINALIDADE: Autorizar o cultivo de grãos (arroz, milho, soja e sorgo), em uma área de 2.858,5533ha do imóvel denominado "Fazenda Santa Rita".

POTENCIAL POLUIDOR/DEGRADADOR: Pequeno **PORTE:** Excepcional

DADOS DO IMÓVEL/TERRENO:

Módulo(s) Fiscal (is) do Imóvel (MF) 110,3402	Percentual de Reserva Legal (%) 45,9120
Área total da propriedade (ha) 11.034,0164	Área de uso múltiplo (ha) 4.743,9600
Área de Preservação Permanente (ha) 426,6900	Área de uso a desmatar (ha) ----
Área de Reserva legal (ha) 5.065,9414	Área remanescente (ha) ----

PRAZO DE VALIDADE DESTA LICENÇA: 3 ANOS.

Atenção:

- Esta licença é composta de 14 restrições e/ou condições constantes no verso, cujo não cumprimento/atendimento sujeitará a sua invalidação e/ou as penalidades previstas em normas.
- Esta licença não comprova nem substitui o documento de propriedade, de posse ou de domínio do imóvel.
- Esta licença deve estar disposta de forma visível (frente e verso), no local onde é desenvolvida a atividade.

Manaus-AM, 03 MAR 2021

Maria do Carmo Neves dos Santos
Diretora Técnica

Juliano Marcos Valente de Souza
Diretor Presidente



RESTRICÇÕES E/OU CONDIÇÕES DE VALIDADE DESTA LICENÇA – LO Nº 373/17-01

1. O pedido de licenciamento e a respectiva concessão da mesma, só terá validade quando publicada Diário Oficial do Estado, periódico regional local ou local de grande circulação, em meio eletrônico de comunicação mantido pelo IPAAM, ou nos murais das Prefeituras e Câmaras Municipais, conforme art.24, da Lei nº.3.785 de 24 de julho de 2012;
2. A solicitação da renovação da Licença Ambiental deverá ser requerida num prazo mínimo de **120 dias**, antes do vencimento, conforme art.23, da Lei nº.3.785 de 24 de julho de 2012;
3. A presente Licença está sendo concedida com base nas informações constantes no **processo nº. 3093.2017**.
4. Toda e qualquer modificação introduzida no projeto após a emissão da Licença implicará na sua automática invalidação, devendo ser solicitada nova Licença, com ônus para o interessado.
5. Esta Licença é válida apenas para a localização, atividade e finalidade constante na mesma, devendo o interessado requerer ao IPAAM nova Licença quando houver mudança de qualquer um destes itens.
6. Esta Licença não dispensa e nem substitui nenhum documento exigido pela Legislação Federal, Estadual e Municipal
7. Proteger o solo da contaminação por substâncias tóxicas (combustível, óleos, graxas, inseticidas, tintas, produtos de limpeza e outros);
8. Proteger o solo da contaminação por substâncias tóxicas (combustível, óleos, graxas, inseticidas, tintas, produtos de limpeza e outros);
9. Proteger a fauna, conforme estabelecido na Lei nº 5.197/67;
10. Manter integral as Áreas de Preservação Permanente-APP, conforme estabelece a Lei nº 12.651/12;
11. É proibida a queima e deposição inadequada de resíduos de qualquer natureza, os quais devem ser acondicionados e direcionados em local adequado;
12. Destinar adequadamente os resíduos sólidos (lixo, inclusive de obras e/ou reforma) gerados no empreendimento;
13. A aplicação, armazenamento, acondicionamento de resíduos, embalagens e transporte de agrotóxicos, devem atender os dispostos na Lei Federal nº 7.802/89, Lei Estadual nº 3.803/12 e seus respectivos regulamentos;
14. Assinar Termo de Ajustamento de Conduta Ambiental - TACA para recuperação de 1.338,1242 ha de área antropizada não consolidada inseridos em Reserva Legal e 85,3176 hectares em Área de Preservação Permanente, no prazo de 120 (cento e vinte) dias.



Coordenadas do imóvel – anexo 01

Vértices	Latitude	Longitude
P-1	7°41'4,6245" S	63°8'17,8935" W
P-2	7°41'4,8782" S	63°8'48,9477" W
P-3	7°41'9,6465" S	63°8'49,3620" W
P-4	7°41'11,0296" S	63°8'45,4570" W
P-5	7°41'11,6284" S	63°8'43,6093" W
P-6	7°41'13,2177" S	63°8'40,9242" W
P-7	7°41'14,5540" S	63°8'35,8471" W
P-8	7°41'13,2418" S	63°8'33,6130" W
P-9	7°41'13,1021" S	63°8'30,2241" W
P-10	7°41'15,0019" S	63°8'27,0545" W
P-11	7°41'18,1020" S	63°8'28,5443" W
P-12	7°41'20,2760" S	63°8'33,6643" W
P-13	7°41'21,4244" S	63°8'40,8694" W
P-14	7°41'22,6474" S	63°8'47,7827" W
P-15	7°41'22,9239" S	63°8'50,0419" W
P-16	7°41'19,7933" S	63°9'27,2279" W
P-17	7°41'16,9686" S	63°9'33,0674" W
P-18	7°41'14,6617" S	63°9'32,2650" W
P-19	7°41'12,2299" S	63°9'30,1786" W
P-20	7°41'10,9134" S	63°9'28,3387" W
P-21	7°41'7,9001" S	63°9'29,2918" W
P-22	7°41'6,2478" S	63°9'30,1604" W
P-23	7°41'34,6612" S	63°11'42,0091" W
P-24	7°40'43,3050" S	63°11'41,9390" W
P-25	7°40'43,3039" S	63°11'26,6944" W
P-26	7°40'44,5412" S	63°11'25,5880" W
P-27	7°40'44,8375" S	63°11'23,5647" W
P-28	7°40'44,0017" S	63°11'20,9239" W
P-29	7°40'43,3034" S	63°11'19,7669" W
P-30	7°40'43,3018" S	63°11'1,5350" W
P-31	7°40'50,2156" S	63°11'5,3943" W
P-32	7°40'51,8394" S	63°11'7,6208" W
P-33	7°40'52,9764" S	63°11'8,2185" W
P-34	7°40'54,4387" S	63°11'8,1106" W
P-35	7°40'54,7640" S	63°11'7,4049" W
P-36	7°40'54,6567" S	63°11'5,0705" W
P-37	7°40'53,3578" S	63°11'2,9527" W
P-38	7°40'53,6831" S	63°11'2,0842" W
P-39	7°40'56,0669" S	63°10'59,9679" W
P-40	7°40'58,1803" S	63°10'57,0372" W
P-41	7°40'58,5059" S	63°10'55,5173" W
P-42	7°40'55,7461" S	63°10'50,3587" W
P-43	7°40'54,6633" S	63°10'49,3810" W
P-44	7°40'53,3093" S	63°10'49,5976" W
P-45	7°40'51,5759" S	63°10'50,4112" W
P-46	7°40'49,8432" S	63°10'49,7047" W
P-47	7°40'50,1147" S	63°10'47,9676" W
P-48	7°40'49,8988" S	63°10'46,0674" W

Maria do Carmo Neves dos Santos
Diretora Técnica

Juliano Marcos Valente de Souza
Diretor Presidente



EM BRANCO

EM BRANCO



Coordenadas do imóvel – anexo 02

Vértices	Latitude	Longitude
P-49	7°40'48,5995" S	63°10'44,9268" W
P-50	7°40'47,4088" S	63°10'43,1348" W
P-51	7°40'44,4311" S	63°10'40,6906" W
P-52	7°40'43,2997" S	63°10'40,1959" W
P-53	7°40'43,2990" S	63°10'33,4080" W
P-54	7°40'43,1737" S	63°10'33,4079" W
P-55	7°40'44,3806" S	63°10'31,8415" W
P-56	7°40'45,3563" S	63°10'29,6704" W
P-57	7°40'47,9024" S	63°10'28,0428" W
P-58	7°40'50,2328" S	63°10'24,1892" W
P-59	7°40'50,7749" S	63°10'22,7237" W
P-60	7°40'50,9922" S	63°10'21,2037" W
P-61	7°40'50,1803" S	63°10'19,9547" W
P-62	7°40'47,3101" S	63°10'19,6278" W
P-63	7°40'46,1189" S	63°10'18,8130" W
P-64	7°40'44,4431" S	63°10'11,0491" W
P-65	7°40'44,3779" S	63°10'7,2293" W
P-49	7°40'48,5995" S	63°10'44,9268" W
P-50	7°40'47,4088" S	63°10'43,1348" W
P-51	7°40'44,4311" S	63°10'40,6906" W
P-52	7°40'43,2997" S	63°10'40,1959" W
P-53	7°40'43,2990" S	63°10'33,4080" W
P-54	7°40'43,1737" S	63°10'33,4079" W
P-55	7°40'44,3806" S	63°10'31,8415" W
P-56	7°40'45,3563" S	63°10'29,6704" W
P-57	7°40'47,9024" S	63°10'28,0428" W
P-58	7°40'50,2328" S	63°10'24,1892" W
P-59	7°40'50,7749" S	63°10'22,7237" W
P-60	7°40'50,9922" S	63°10'21,2037" W
P-61	7°40'50,1803" S	63°10'19,9547" W
P-62	7°40'47,3101" S	63°10'19,6278" W
P-63	7°40'46,1189" S	63°10'18,8130" W
P-64	7°40'44,4431" S	63°10'11,0491" W
P-65	7°40'44,3779" S	63°10'7,2293" W

[Signature]
Maria do Carmo Neves dos Santos
 Diretora Técnica

[Signature]
Juliano Marcos Valente de Souza
 Diretor Presidente



EM BRANCO

EM BRANCO

IPAAM
FL N° 939
ASS. mm



Coordenadas do imóvel – anexo 03

Vértices	Latitude	Longitude
P-66	7°40'45,3256" S	63°10'5,6480" W
P-67	7°40'46,6776" S	63°10'2,2938" W
P-68	7°40'47,4170" S	63°10'2,0533" W
P-69	7°40'48,0680" S	63°10'1,1558" W
P-70	7°40'48,0684" S	63°10'0,0462" W
P-71	7°40'47,4182" S	63°9'59,1483" W
P-72	7°40'46,3655" S	63°9'58,8050" W
P-73	7°40'45,3127" S	63°9'59,1475" W
P-74	7°40'44,6617" S	63°10'0,0449" W
P-75	7°40'44,6613" S	63°10'1,1545" W
P-76	7°40'43,0917" S	63°10'5,3467" W
P-77	7°40'42,6115" S	63°10'5,8276" W
P-78	7°40'41,6499" S	63°10'8,3048" W
P-79	7°40'36,9149" S	63°10'11,6976" W
P-80	7°40'36,2104" S	63°10'13,0545" W
P-81	7°40'35,6243" S	63°10'18,4650" W
P-82	7°40'31,5844" S	63°10'25,1556" W
P-83	7°40'31,6556" S	63°10'26,7875" W
P-84	7°40'32,3044" S	63°10'29,3936" W
P-85	7°40'31,9248" S	63°10'30,8049" W
P-86	7°40'31,1119" S	63°10'32,0532" W
P-87	7°40'30,4261" S	63°10'32,3622" W
P-88	7°40'29,5180" S	63°10'32,0584" W
P-89	7°40'27,8634" S	63°10'32,8868" W
P-90	7°40'25,9501" S	63°10'33,3938" W
P-91	7°40'18,7322" S	63°10'33,3878" W
P-92	7°40'16,8159" S	63°10'28,0844" W
P-93	7°40'16,1661" S	63°10'27,7041" W
P-94	7°40'15,0830" S	63°10'27,7037" W
P-95	7°40'13,9994" S	63°10'28,6804" W
P-96	7°40'12,1028" S	63°10'31,2854" W
P-97	7°40'9,3911" S	63°10'33,3802" W
P-98	7°40'1,9391" S	63°10'33,3741" W
P-99	7°40'1,8136" S	63°10'29,4355" W
P-100	7°40'1,1884" S	63°10'28,0873" W
P-101	7°39'59,2979" S	63°10'27,8299" W
P-102	7°39'57,4281" S	63°10'26,2850" W
P-103	7°39'53,5571" S	63°10'25,9558" W
P-104	7°39'52,4678" S	63°10'24,2505" W
P-105	7°39'51,7783" S	63°10'21,9309" W
P-106	7°39'51,7787" S	63°10'20,8214" W
P-107	7°39'51,1284" S	63°10'19,9235" W
P-108	7°39'50,0758" S	63°10'19,5802" W
P-109	7°39'49,0229" S	63°10'19,9226" W
P-110	7°39'48,3720" S	63°10'20,8200" W
P-111	7°39'48,3715" S	63°10'21,9296" W
P-112	7°39'49,0218" S	63°10'22,8275" W
P-113	7°39'49,8499" S	63°10'23,0976" W

Maria do Carmo Neves dos Santos
Diretora Técnica

Juliano Marcos Valente de Souza
Diretor Presidente



EM BRANCO

EM BRANCO





AMAZONAS
GOVERNO DO ESTADO

IPAAM
FL N° 940
ASS. mm

Coordenadas do imóvel – anexo 04

Vértices	Latitude	Longitude
P-114	7°39'50,9346" S	63°10'26,1678" W
P-115	7°39'51,7355" S	63°10'27,8465" W
P-116	7°39'52,1488" S	63°10'28,4192" W
P-117	7°39'54,0966" S	63°10'29,5910" W
P-118	7°39'53,4185" S	63°10'31,2235" W
P-119	7°39'53,2592" S	63°10'33,3669" W
P-120	7°39'35,0156" S	63°10'33,3520" W
P-121	7°39'34,9381" S	63°09'58,5026" W
P-122	7°39'36,2350" S	63°09'58,3014" W
P-123	7°39'37,8452" S	63°09'57,2654" W
P-124	7°39'38,8419" S	63°09'55,5228" W
P-125	7°39'39,2247" S	63°09'55,1352" W
P-126	7°39'39,3131" S	63°09'55,5243" W
P-127	7°39'40,0543" S	63°09'56,8005" W
P-128	7°39'42,4213" S	63°09'58,9943" W
P-129	7°39'42,4211" S	63°09'59,7244" W
P-130	7°39'43,0713" S	63°10'0,6223" W
P-131	7°39'44,1240" S	63°10'0,9655" W
P-132	7°39'45,1768" S	63°10'0,6231" W
P-133	7°39'45,8278" S	63°09'59,7257" W
P-134	7°39'45,8283" S	63°09'58,6161" W
P-135	7°39'45,1780" S	63°09'57,7182" W
P-136	7°39'44,1253" S	63°09'57,3750" W
P-137	7°39'43,9434" S	63°09'57,4341" W
P-138	7°39'41,3002" S	63°09'54,8154" W
P-139	7°39'41,2690" S	63°09'53,7681" W
P-140	7°39'40,9855" S	63°09'51,4112" W
P-141	7°39'40,3995" S	63°09'49,6931" W
P-142	7°39'40,3893" S	63°09'49,3102" W
P-143	7°39'41,1621" S	63°09'50,0530" W
P-144	7°39'42,4373" S	63°09'50,6533" W
P-145	7°39'46,3871" S	63°09'50,8146" W
P-146	7°39'49,6221" S	63°09'51,9030" W
P-147	7°39'51,9873" S	63°09'52,3640" W
P-148	7°39'53,1910" S	63°09'52,8537" W
P-149	7°39'54,6727" S	63°09'54,1915" W
P-150	7°39'54,6725" S	63°09'54,6360" W
P-151	7°39'55,3228" S	63°09'55,5339" W
P-152	7°39'56,3754" S	63°09'55,8772" W
P-153	7°39'57,4283" S	63°09'55,5348" W
P-154	7°39'58,0793" S	63°09'54,6374" W
P-155	7°39'58,0797" S	63°09'53,5278" W
P-156	7°39'57,4294" S	63°09'52,6299" W
P-157	7°39'56,3768" S	63°09'52,2866" W
P-158	7°39'56,0159" S	63°09'52,4040" W
P-159	7°39'54,2311" S	63°09'51,0288" W
P-160	7°39'52,6727" S	63°09'50,3883" W
P-161	7°39'50,1467" S	63°09'49,8787" W


Maria do Carmo Neves dos Santos
Diretora Técnica


Juliano Marcos Valente de Souza
Diretor Presidente

EM BRANCO

EM BRANCO




AMAZONAS
GOVERNO DO ESTADO


IPAAM
FL N° 941
ASS 11/11

Coordenadas do imóvel – anexo 05

Vértices	Latitude	Longitude
P-162	7°39'46,7377" S	63°09'48,7439" W
P-163	7°39'42,4816" S	63°09'48,4270" W
P-164	7°39'39,9312" S	63°09'46,3577" W
P-165	7°39'38,9491" S	63°09'44,4986" W
P-166	7°39'39,0026" S	63°09'41,9195" W
P-167	7°39'40,0609" S	63°09'41,6547" W
P-168	7°39'40,8193" S	63°09'41,0579" W
P-169	7°39'41,7400" S	63°09'41,0039" W
P-170	7°39'43,2024" S	63°09'40,6788" W
P-171	7°39'44,8812" S	63°09'40,7880" W
P-172	7°39'46,7223" S	63°09'41,6030" W
P-173	7°39'49,7548" S	63°09'42,4184" W
P-174	7°39'51,3672" S	63°09'42,4190" W
P-175	7°39'52,8141" S	63°09'44,4045" W
P-176	7°39'53,2897" S	63°09'44,7696" W
P-177	7°39'55,0787" S	63°09'45,3878" W
P-178	7°40'2,4372" S	63°09'45,5051" W
P-179	7°40'4,0161" S	63°09'46,2202" W
P-180	7°40'5,3663" S	63°09'49,1637" W
P-181	7°40'7,1355" S	63°09'51,1485" W
P-182	7°40'10,1758" S	63°09'53,5213" W
P-183	7°40'11,8870" S	63°09'54,3188" W
P-184	7°40'13,5022" S	63°09'54,3128" W
P-185	7°40'15,8172" S	63°09'53,8505" W
P-186	7°40'16,8578" S	63°09'53,4087" W
P-187	7°40'18,3714" S	63°09'52,5300" W
P-188	7°40'18,9125" S	63°09'52,4868" W
P-189	7°40'22,4337" S	63°09'53,6805" W
P-190	7°40'24,5971" S	63°09'53,4845" W
P-191	7°40'26,3260" S	63°09'52,6977" W
P-192	7°40'27,4850" S	63°09'51,9531" W
P-193	7°40'29,6083" S	63°09'50,5242" W
P-194	7°40'31,3536" S	63°09'50,0559" W
P-195	7°40'32,4062" S	63°09'50,3992" W
P-196	7°40'33,4591" S	63°09'50,0568" W
P-197	7°40'34,1101" S	63°09'49,1593" W
P-198	7°40'34,1105" S	63°09'48,0497" W
P-199	7°40'33,4602" S	63°09'47,1518" W
P-200	7°40'32,4076" S	63°09'46,8085" W
P-201	7°40'21,8554" S	63°09'51,0782" W
P-202	7°40'19,5414" S	63°09'38,5263" W
P-203	7°40'30,6461" S	63°09'37,7573" W
P-204	7°40'35,7840" S	63°09'43,9920" W
P-205	7°40'39,5691" S	63°09'44,9396" W
P-206	7°40'45,9240" S	63°09'24,2166" W
P-207	7°40'31,1281" S	63°09'21,2704" W
P-208	7°40'29,2763" S	63°09'25,3152" W
P-209	7°40'23,2956" S	63°09'32,8958" W


Maria do Carmo Neves dos Santos
Diretora Técnica


Juliano Marcos Valente de Souza
Diretor Presidente



EM BRANCO


EM BRANCO


- IPAAM
FL N 942
ASS. mm




Coordenadas do imóvel – anexo 06

Vértices	Latitude	Longitude
P-210	7°40'20,3722" S	63°9'33,6099" W
P-211	7°40'12,0071" S	63°9'34,7635" W
P-212	7°40'5,3141" S	63°9'31,6049" W
P-213	7°40'7,8993" S	63°9'27,4576" W
P-214	7°40'20,9936" S	63°9'21,4975" W
P-215	7°40'20,7241" S	63°9'18,2016" W
P-216	7°40'14,0266" S	63°9'11,8121" W
P-217	7°40'12,6955" S	63°9'10,6348" W
P-218	7°40'11,2702" S	63°9'12,7088" W
P-219	7°40'9,4975" S	63°9'17,6523" W
P-220	7°40'9,5590" S	63°9'23,7048" W
P-221	7°40'4,8934" S	63°9'23,7244" W
P-222	7°40'1,9105" S	63°9'22,2335" W
P-223	7°40'1,0842" S	63°9'21,8753" W
P-224	7°39'59,6538" S	63°9'21,6047" W
P-225	7°39'57,8151" S	63°9'21,4552" W
P-226	7°39'57,3456" S	63°9'21,6585" W
P-227	7°39'56,9435" S	63°9'20,5955" W
P-228	7°39'55,3267" S	63°9'18,0447" W
P-229	7°39'54,7955" S	63°9'16,5425" W
P-230	7°39'55,2155" S	63°9'15,9634" W
P-231	7°39'55,2159" S	63°9'14,8539" W
P-232	7°39'54,5656" S	63°9'13,9560" W
P-233	7°39'53,5130" S	63°9'13,6127" W
P-234	7°39'52,4601" S	63°9'13,9552" W
P-235	7°39'51,8092" S	63°9'14,8527" W
P-236	7°39'51,8088" S	63°9'15,9622" W
P-237	7°39'52,4591" S	63°9'16,8601" W
P-238	7°39'52,6658" S	63°9'16,9275" W
P-239	7°39'53,3953" S	63°9'18,8334" W
P-240	7°39'53,9683" S	63°9'19,9177" W
P-241	7°39'55,1101" S	63°9'21,5967" W
P-242	7°39'55,7483" S	63°9'23,3380" W
P-243	7°39'54,5959" S	63°9'24,3652" W
P-244	7°39'53,1132" S	63°9'26,3456" W
P-245	7°39'50,5765" S	63°9'27,1751" W
P-246	7°39'49,7768" S	63°9'26,9821" W
P-247	7°39'48,3847" S	63°9'27,3132" W
P-248	7°39'47,3319" S	63°9'28,0706" W
P-249	7°39'46,2872" S	63°9'29,4078" W
P-250	7°39'45,7498" S	63°9'29,8231" W
P-251	7°39'45,0243" S	63°9'30,0362" W
P-252	7°39'43,7953" S	63°9'29,8692" W
P-253	7°39'43,0235" S	63°9'29,6012" W
P-254	7°39'42,4720" S	63°9'29,8774" W
P-255	7°39'41,2505" S	63°9'31,2982" W
P-256	7°39'40,6201" S	63°9'31,8113" W
P-257	7°39'38,6664" S	63°9'31,5053" W


Maria do Carmo Neves dos Santos
Diretora Técnica


Juliano Marcos Valente de Souza
Diretor Presidente




EM BRANCO


EM BRANCO



Coordenadas do imóvel – anexo 07

Vértices	Latitude	Longitude
P-258	7°39'37,9379" S	63°9'30,9918" W
P-259	7°39'37,3078" S	63°9'30,8337" W
P-260	7°39'36,6185" S	63°9'30,7939" W
P-261	7°39'36,0279" S	63°9'30,2805" W
P-262	7°39'34,8869" S	63°9'30,1267" W
P-263	7°39'34,8412" S	63°8'56,1683" W
P-264	7°39'35,8848" S	63°8'57,1779" W
P-265	7°39'36,5351" S	63°8'58,0758" W
P-266	7°39'37,5877" S	63°8'58,4190" W
P-267	7°39'38,6406" S	63°8'58,0765" W
P-268	7°39'39,2915" S	63°8'57,1791" W
P-269	7°39'39,2919" S	63°8'56,0695" W
P-270	7°39'38,6416" S	63°8'55,1717" W
P-271	7°39'37,5890" S	63°8'54,8284" W
P-272	7°39'37,1953" S	63°8'54,9565" W
P-273	7°39'34,8374" S	63°8'53,4145" W
P-274	7°39'34,8266" S	63°8'45,4594" W
P-275	7°39'28,2621" S	63°8'45,3834" W
P-276	7°39'26,5785" S	63°8'43,5668" W
P-277	7°39'24,1096" S	63°8'42,2317" W
P-278	7°39'22,6620" S	63°8'41,8684" W
P-279	7°39'21,5962" S	63°8'41,2893" W
P-280	7°39'19,3279" S	63°8'40,3729" W
P-281	7°39'17,7653" S	63°8'40,3724" W
P-282	7°39'16,7185" S	63°8'39,5557" W
P-283	7°39'14,4429" S	63°8'38,4523" W
P-284	7°39'11,5195" S	63°8'38,2557" W
P-285	7°39'10,4473" S	63°8'37,9622" W
P-286	7°39'9,3358" S	63°8'35,7719" W
P-287	7°39'8,7745" S	63°8'33,3770" W
P-288	7°39'8,6173" S	63°8'33,0223" W
P-289	7°39'7,0716" S	63°8'30,8669" W
P-290	7°39'4,7078" S	63°8'29,0423" W
P-291	7°39'2,3176" S	63°8'28,3009" W
P-292	7°39'0,2435" S	63°8'26,1301" W
P-293	7°38'58,1508" S	63°8'24,7769" W
P-294	7°38'55,1591" S	63°8'24,5235" W
P-295	7°38'52,9670" S	63°8'24,5228" W
P-296	7°38'49,1677" S	63°8'21,4467" W
P-297	7°38'48,6168" S	63°8'21,2232" W
P-298	7°38'48,7939" S	63°8'20,8364" W
P-299	7°38'44,9786" S	63°8'19,4780" W
P-300	7°38'42,5786" S	63°8'19,0455" W
P-301	7°38'40,7937" S	63°8'19,4767" W
P-302	7°38'39,9574" S	63°8'20,2500" W
P-303	7°38'38,9695" S	63°8'20,4353" W
P-304	7°38'38,0379" S	63°8'20,3683" W
P-305	7°38'37,5356" S	63°8'20,4274" W


Maria do Carmo Neves dos Santos
Diretora Técnica


Juliano Marcos Valente de Souza
Diretor Presidente



EM BRANCO

EM BRANCO




Coordenadas do imóvel – anexo 08

Vértices	Latitude	Longitude
P-306	7°38'36,6493" S	63°8'20,8564" W
P-307	7°38'36,3443" S	63°8'21,2409" W
P-308	7°38'35,0680" S	63°8'22,6186" W
P-309	7°38'34,1670" S	63°8'23,6241" W
P-310	7°38'33,3101" S	63°8'24,2456" W
P-311	7°38'32,2908" S	63°8'24,5414" W
P-312	7°38'30,7844" S	63°8'24,2004" W
P-313	7°38'30,3263" S	63°8'24,7628" W
P-314	7°38'30,3261" S	63°8'25,3550" W
P-315	7°38'30,4260" S	63°8'25,5136" W
P-316	7°38'30,2896" S	63°8'25,4887" W
P-317	7°38'24,8903" S	63°8'23,6713" W
P-318	7°38'21,1301" S	63°8'22,8189" W
P-319	7°38'19,3162" S	63°8'21,2796" W
P-320	7°38'17,3175" S	63°8'20,6756" W
P-321	7°38'16,9579" S	63°8'20,6800" W
P-322	7°38'14,8170" S	63°8'21,1417" W
P-323	7°38'13,6839" S	63°8'21,7831" W
P-324	7°38'13,2930" S	63°8'22,1723" W
P-325	7°38'12,4801" S	63°8'23,5969" W
P-326	7°38'11,4109" S	63°8'24,0558" W
P-327	7°38'9,2999" S	63°8'23,4871" W
P-328	7°38'7,1314" S	63°8'23,4718" W
P-329	7°38'4,9112" S	63°8'23,5355" W
P-330	7°38'4,3266" S	63°8'23,8515" W
P-331	7°38'2,5361" S	63°8'25,7904" W
P-332	7°38'1,1592" S	63°8'27,0364" W
P-333	7°37'59,8708" S	63°8'27,6754" W
P-334	7°37'56,2906" S	63°8'30,2770" W
P-335	7°37'54,5109" S	63°8'31,8409" W
P-336	7°37'53,5592" S	63°8'34,1948" W
P-337	7°37'51,5423" S	63°8'35,9621" W
P-338	7°37'46,8357" S	63°8'39,1023" W
P-339	7°37'45,7267" S	63°8'39,3305" W
P-340	7°37'45,1171" S	63°8'39,2797" W
P-341	7°37'43,2474" S	63°8'39,7378" W
P-342	7°37'41,1077" S	63°8'41,3422" W
P-343	7°37'39,6126" S	63°8'41,8584" W
P-344	7°37'39,6129" S	63°8'40,8614" W
P-345	7°37'39,2441" S	63°8'39,3808" W
P-346	7°37'37,5826" S	63°8'39,1335" W
P-347	7°37'35,3667" S	63°8'40,1814" W
P-348	7°37'33,6433" S	63°8'40,4892" W
P-349	7°37'25,0284" S	63°8'37,1554" W
P-350	7°37'20,3520" S	63°8'34,5632" W
P-351	7°37'18,4443" S	63°8'34,0074" W
P-352	7°37'16,2286" S	63°8'34,5618" W
P-353	7°37'14,9975" S	63°8'35,2399" W

Maria do Carmo
Maria do Carmo Neves dos Santos
Diretora Técnica

Juliano Marcos
Juliano Marcos Valente de Souza
Diretor Presidente



EM BRANCO

EM BRANCO

IPAAM
 FLNº 945
 ASS. mm



AMAZONAS
 GOVERNO DO ESTADO

Coordenadas do imóvel – anexo 09

Vértices	Latitude	Longitude
P-354	7°37'10,0119" S	63°8'37,1504" W
P-355	7°37'3,9189" S	63°8'37,8886" W
P-356	7°36'58,1344" S	63°8'36,0979" W
P-357	7°36'57,6424" S	63°8'35,0491" W
P-358	7°36'58,1970" S	63°8'33,0138" W
P-359	7°36'58,8127" S	63°8'32,0887" W
P-360	7°36'58,6283" S	63°8'31,3485" W
P-361	7°36'57,5206" S	63°8'31,2864" W
P-362	7°36'56,8435" S	63°8'31,7180" W
P-363	7°36'56,4123" S	63°8'32,8898" W
P-364	7°36'55,4888" S	63°8'33,8764" W
P-365	7°36'53,7654" S	63°8'34,3693" W
P-366	7°36'49,7653" S	63°8'33,9979" W
P-367	7°36'47,9191" S	63°8'33,4422" W
P-368	7°36'46,2575" S	63°8'33,2566" W
P-369	7°36'44,6566" S	63°8'35,7850" W
P-370	7°36'42,7485" S	63°8'36,4012" W
P-371	7°36'41,5177" S	63°8'36,2774" W
P-372	7°36'40,7180" S	63°8'35,2902" W
P-373	7°36'39,3641" S	63°8'34,9814" W
P-374	7°36'33,0850" S	63°8'40,3456" W
P-375	7°36'31,4227" S	63°8'42,2571" W
P-376	7°36'27,8320" S	63°8'43,2972" W
P-377	7°35'53,8081" S	63°8'42,9039" W
P-378	7°35'56,0847" S	63°8'39,3007" W
P-379	7°35'56,5053" S	63°8'34,8394" W
P-380	7°35'56,5246" S	63°8'33,5137" W
P-381	7°35'57,3726" S	63°8'31,7792" W
P-382	7°35'58,3403" S	63°8'30,7024" W
P-383	7°35'58,9487" S	63°8'30,7742" W
P-384	7°35'59,7956" S	63°8'30,4587" W
P-385	7°36'0,1896" S	63°8'30,1825" W
P-386	7°36'0,6371" S	63°8'29,6505" W
P-387	7°36'0,8989" S	63°8'28,9787" W
P-388	7°36'0,9330" S	63°8'28,1111" W
P-389	7°36'0,3720" S	63°8'27,3411" W
P-390	7°35'59,7222" S	63°8'26,9856" W
P-391	7°35'58,6292" S	63°8'27,0259" W
P-392	7°35'58,3003" S	63°8'27,0246" W
P-393	7°35'57,9061" S	63°8'26,9448" W
P-394	7°35'57,4925" S	63°8'27,2012" W
P-395	7°35'57,2020" S	63°8'27,8844" W
P-396	7°35'56,9254" S	63°8'28,2656" W
P-397	7°35'56,9253" S	63°8'28,5349" W
P-398	7°35'56,4240" S	63°8'29,7138" W
P-399	7°35'55,8373" S	63°8'30,0034" W
P-400	7°35'55,2268" S	63°8'30,0822" W
P-401	7°35'54,9115" S	63°8'30,5163" W

Maria do Carmo Neves dos Santos
 Diretora Técnica

Juliano Marcos Valente de Souza
 Diretor Presidente



EM BRANCO

EM BRANCO

IPAAM
FL N°946
ASS m m




Coordenadas do imóvel – anexo 10

Vértices	Latitude	Longitude
P-402	7°35'55,2462" S	63°8'30,8520" W
P-403	7°35'55,2599" S	63°8'31,3534" W
P-404	7°35'54,8890" S	63°8'32,1121" W
P-405	7°35'53,9959" S	63°8'32,1505" W
P-406	7°35'53,5172" S	63°8'31,4838" W
P-407	7°35'52,9265" S	63°8'31,0099" W
P-408	7°35'51,9222" S	63°8'31,0096" W
P-409	7°35'50,3562" S	63°8'31,7788" W
P-410	7°35'49,0264" S	63°8'33,4363" W
P-411	7°35'47,8152" S	63°8'33,4063" W
P-412	7°35'47,0770" S	63°8'32,5179" W
P-413	7°35'46,9592" S	63°8'31,3336" W
P-414	7°35'45,7483" S	63°8'30,6227" W
P-415	7°35'45,4237" S	63°8'29,5271" W
P-416	7°35'44,7148" S	63°8'29,2308" W
P-417	7°35'43,5331" S	63°8'29,3785" W
P-418	7°35'42,5286" S	63°8'29,8814" W
P-419	7°35'41,6713" S	63°8'31,8352" W
P-420	7°35'43,3829" S	63°8'36,9872" W
P-421	7°35'43,6481" S	63°8'38,9117" W
P-422	7°35'43,7421" S	63°8'42,7876" W
P-423	7°35'7,1444" S	63°8'42,3646" W
P-424	7°35'5,2330" S	63°8'36,4867" W
P-425	7°35'6,4761" S	63°8'36,2145" W
P-426	7°35'8,2712" S	63°8'35,1684" W
P-427	7°35'10,7117" S	63°8'35,1692" W
P-428	7°35'12,6772" S	63°8'35,5921" W
P-429	7°35'13,7857" S	63°8'36,1382" W
P-430	7°35'14,7095" S	63°8'36,4177" W
P-431	7°35'15,3598" S	63°8'37,3154" W
P-432	7°35'16,4125" S	63°8'37,6585" W
P-433	7°35'17,4653" S	63°8'37,3161" W
P-434	7°35'18,1163" S	63°8'36,4188" W
P-435	7°35'18,1166" S	63°8'35,3094" W
P-436	7°35'17,4663" S	63°8'34,4117" W
P-437	7°35'16,4136" S	63°8'34,0686" W
P-438	7°35'15,3608" S	63°8'34,4110" W
P-439	7°35'14,5194" S	63°8'34,1803" W
P-440	7°35'13,3611" S	63°8'33,6105" W
P-441	7°35'11,0349" S	63°8'33,1028" W
P-442	7°35'9,9059" S	63°8'33,0802" W
P-443	7°35'11,0797" S	63°8'31,1016" W
P-444	7°35'12,2186" S	63°8'29,6758" W
P-445	7°35'12,9207" S	63°8'29,1619" W
P-446	7°35'13,9361" S	63°8'29,0169" W
P-447	7°35'14,9731" S	63°8'29,0822" W
P-448	7°35'17,8181" S	63°8'29,7886" W
P-449	7°35'20,0494" S	63°8'29,6715" W

Maria do Carmo Neves dos Santos
Diretora Técnica

Juliano Marcos Valente de Souza
Diretor Presidente



EM BRANCO


EM BRANCO


IPAAM
FLN°947
ASS: mm



Coordenadas do imóvel – anexo 11

Vértices	Latitude	Longitude
P-450	7°35'21,6763" S	63°8'29,2409" W
P-451	7°35'22,5596" S	63°8'29,5289" W
P-452	7°35'23,6125" S	63°8'29,1864" W
P-453	7°35'24,2634" S	63°8'28,2891" W
P-454	7°35'24,2637" S	63°8'27,1797" W
P-455	7°35'23,6134" S	63°8'26,2820" W
P-456	7°35'22,5608" S	63°8'25,9389" W
P-457	7°35'21,5079" S	63°8'26,2813" W
P-458	7°35'20,8570" S	63°8'27,1786" W
P-459	7°35'19,7152" S	63°8'27,6049" W
P-460	7°35'18,0674" S	63°8'27,7076" W
P-461	7°35'15,3309" S	63°8'27,0180" W
P-462	7°35'13,8905" S	63°8'26,9237" W
P-463	7°35'12,1833" S	63°8'27,1754" W
P-464	7°35'11,9016" S	63°8'27,3214" W
P-465	7°35'10,7239" S	63°8'28,2086" W
P-466	7°35'9,3552" S	63°8'29,9271" W
P-467	7°35'8,4814" S	63°8'31,3087" W
P-468	7°35'7,7337" S	63°8'32,7313" W
P-469	7°35'7,2783" S	63°8'33,3299" W
P-470	7°35'5,7449" S	63°8'34,2448" W
P-471	7°35'4,5811" S	63°8'34,4820" W
P-472	7°34'56,4599" S	63°8'9,5093" W
P-473	7°37'47,1439" S	63°8'9,5805" W
P-474	7°39'52,7446" S	63°8'9,9739" W
P-475	7°39'52,3035" S	63°8'10,4277" W
P-476	7°39'51,3310" S	63°8'12,3806" W
P-477	7°39'51,1698" S	63°8'13,0281" W
P-478	7°39'51,3338" S	63°8'16,1212" W
P-479	7°39'52,0920" S	63°8'17,8878" W
P-480	7°39'53,0868" S	63°8'19,0360" W
P-481	7°39'57,0742" S	63°8'20,6112" W
P-482	7°39'59,8460" S	63°8'21,1812" W
P-483	7°40'1,4124" S	63°8'22,7767" W
P-484	7°40'2,3995" S	63°8'25,0347" W
P-485	7°40'3,4961" S	63°8'26,3362" W
P-486	7°40'7,7355" S	63°8'29,5823" W
P-487	7°40'8,3880" S	63°8'29,8227" W
P-488	7°40'7,4806" S	63°8'34,9930" W


Maria do Carmo Neves dos Santos
Diretora Técnica


Juliano Marcos Valente de Souza
Diretor Presidente



EM BRANCO

EM BRANCO




AMAZONAS
GOVERNO DO ESTADO


IPAAM
FL N° 948
ASS. mm

Coordenadas do imóvel – anexo 12

Vértices	Latitude	Longitude
P-489	7°40'5,4946" S	63°8'38,2237" W
P-490	7°40'4,5322" S	63°8'40,6603" W
P-491	7°40'3,0580" S	63°8'45,4633" W
P-492	7°40'2,8614" S	63°8'47,5014" W
P-493	7°40'2,7265" S	63°8'47,5453" W
P-494	7°40'2,0756" S	63°8'48,4427" W
P-495	7°40'2,0752" S	63°8'49,5523" W
P-496	7°40'2,7255" S	63°8'50,4502" W
P-497	7°40'3,7782" S	63°8'50,7934" W
P-498	7°40'4,8310" S	63°8'50,4509" W
P-499	7°40'5,4820" S	63°8'49,5535" W
P-500	7°40'5,4824" S	63°8'48,4439" W
P-501	7°40'4,9270" S	63°8'47,6771" W
P-502	7°40'5,1172" S	63°8'45,8301" W
P-503	7°40'6,2782" S	63°8'42,5395" W
P-504	7°40'7,3705" S	63°8'39,1465" W
P-505	7°40'8,1832" S	63°8'38,1200" W
P-506	7°40'8,6564" S	63°8'36,9308" W
P-507	7°40'9,2765" S	63°8'36,0681" W
P-508	7°40'10,0109" S	63°8'33,6560" W
P-509	7°40'10,3192" S	63°8'30,6736" W
P-510	7°40'14,2953" S	63°8'34,0254" W
P-511	7°40'15,8695" S	63°8'38,7190" W
P-512	7°40'17,0060" S	63°8'41,0436" W
P-513	7°40'17,0057" S	63°8'41,9547" W
P-514	7°40'17,6560" S	63°8'42,8526" W
P-515	7°40'18,7086" S	63°8'43,1958" W
P-516	7°40'19,7615" S	63°8'42,8533" W
P-517	7°40'20,4124" S	63°8'41,9558" W
P-518	7°40'20,4128" S	63°8'40,8463" W
P-519	7°40'19,7625" S	63°8'39,9484" W
P-520	7°40'18,8046" S	63°8'39,6361" W
P-521	7°40'17,7600" S	63°8'37,8377" W
P-522	7°40'16,5721" S	63°8'34,5594" W
P-523	7°40'16,2020" S	63°8'33,1104" W
P-524	7°40'14,4497" S	63°8'31,0540" W
P-525	7°40'11,2765" S	63°8'28,8064" W
P-526	7°40'8,7870" S	63°8'27,7515" W
P-527	7°40'4,0969" S	63°8'23,8118" W


Maria do Carmo Neves dos Santos
Diretora Técnica


Juliano Marcos Valente de Souza
Diretor Presidente



EM BRANCO

EM BRANCO



AMAZONAS
GOVERNO DO ESTADO

IPAAM
FLN° 949
ASS: *mm*

Coordenadas do imóvel – anexo 13

Vértices	Latitude	Longitude
P-528	7°40'3,1812" S	63°8'21,6656" W
P-529	7°40'2,3215" S	63°8'20,5129" W
P-530	7°40'0,7012" S	63°8'19,2669" W
P-531	7°39'59,2220" S	63°8'18,7822" W
P-532	7°39'57,6513" S	63°8'18,5986" W
P-533	7°39'54,2436" S	63°8'17,2627" W
P-534	7°39'53,3818" S	63°8'15,7064" W
P-535	7°39'53,2527" S	63°8'13,1947" W
P-536	7°39'53,9038" S	63°8'11,8905" W
P-537	7°39'54,1187" S	63°8'12,3041" W
P-538	7°39'54,7684" S	63°8'12,7929" W
P-539	7°39'55,5808" S	63°8'12,7931" W
P-540	7°39'56,2954" S	63°8'12,5003" W
P-541	7°39'57,5411" S	63°8'12,7268" W
P-542	7°39'59,0270" S	63°8'12,3451" W
P-543	7°40'1,2673" S	63°8'13,0121" W
P-544	7°40'2,8377" S	63°8'13,6640" W
P-545	7°40'4,8957" S	63°8'13,4475" W
P-546	7°40'6,2499" S	63°8'12,8508" W
P-547	7°40'10,0407" S	63°8'13,5578" W
P-548	7°40'12,8569" S	63°8'13,6130" W
P-549	7°40'16,3233" S	63°8'12,4740" W
P-550	7°40'24,9901" S	63°8'7,7538" W
P-551	7°40'25,6943" S	63°8'7,1025" W
P-552	7°40'26,9400" S	63°8'7,0486" W
P-553	7°40'27,7462" S	63°8'6,4307" W
P-554	7°40'29,9187" S	63°8'7,0271" W
P-555	7°40'30,8872" S	63°8'7,7756" W
P-556	7°40'32,4609" S	63°8'10,6122" W
P-557	7°40'34,6119" S	63°8'13,7866" W
P-558	7°40'36,3535" S	63°8'15,7277" W
P-559	7°40'37,0039" S	63°8'16,6256" W
P-560	7°40'38,0565" S	63°8'16,9688" W
P-561	7°40'39,1094" S	63°8'16,6263" W
P-562	7°40'39,7603" S	63°8'15,7288" W
P-563	7°40'39,7607" S	63°8'14,6192" W
P-564	7°40'39,1103" S	63°8'13,7213" W
P-565	7°40'38,0577" S	63°8'13,3781" W
P-566	7°40'37,2612" S	63°8'13,6372" W

Maria do Carmo
Maria do Carmo Neves dos Santos
Diretora Técnica

Juliano Marcos
Juliano Marcos Varenhe de Souza
Diretor Presidente



EM BRANCO

EM BRANCO




Coordenadas do imóvel – anexo 14

Vértices	Latitude	Longitude
P-567	7°40'36,2151" S	63°8'12,4479" W
P-568	7°40'33,1196" S	63°8'7,3150" W
P-569	7°40'32,5410" S	63°8'6,5036" W
P-570	7°40'35,9352" S	63°8'6,9719" W
P-571	7°40'38,6755" S	63°8'6,8557" W
P-572	7°40'40,8837" S	63°8'6,1779" W
P-573	7°40'40,8830" S	63°8'9,9580" W
P-574	7°41'4,6245" S	63°8'17,8935" W
P-575	7°37'31,0304" S	63°6'20,7536" W
P-576	7°37'30,7622" S	63°6'19,8111" W
P-577	7°37'28,2576" S	63°6'17,0096" W
P-578	7°37'27,3478" S	63°6'16,6663" W
P-579	7°37'24,8742" S	63°6'15,1831" W
P-580	7°37'22,0486" S	63°6'14,7025" W
P-581	7°37'20,5483" S	63°6'12,7690" W
P-582	7°37'16,5170" S	63°6'8,4157" W
P-583	7°37'11,6579" S	63°6'6,9637" W
P-584	7°37'10,7622" S	63°6'5,5473" W
P-585	7°37'10,2263" S	63°6'4,1830" W
P-586	7°37'10,9422" S	63°6'3,7848" W
P-587	7°37'9,9706" S	63°6'0,7802" W
P-588	7°37'6,0433" S	63°5'53,7672" W
P-589	7°37'3,3212" S	63°5'51,2450" W
P-590	7°37'1,7358" S	63°5'51,5210" W
P-591	7°37'0,1508" S	63°5'50,0007" W
P-592	7°36'57,7040" S	63°5'48,9639" W
P-593	7°36'55,8084" S	63°5'49,3089" W
P-594	7°36'55,4299" S	63°5'46,8909" W
P-595	7°36'55,2232" S	63°5'46,3036" W
P-596	7°36'54,8547" S	63°5'46,2957" W
P-597	7°36'54,8665" S	63°5'45,2336" W
P-598	7°36'56,7228" S	63°5'44,1945" W
P-599	7°36'56,9265" S	63°5'43,3744" W
P-600	7°36'56,7668" S	63°5'41,8135" W
P-601	7°36'55,2712" S	63°5'37,8571" W
P-602	7°36'55,2980" S	63°5'35,7560" W
P-603	7°36'55,6231" S	63°5'35,1654" W
P-604	7°36'55,6231" S	63°5'33,6136" W
P-605	7°36'54,7908" S	63°5'32,6304" W

Maria do Carmo
Maria do Carmo Neves dos Santos
Diretora Técnica

Juliano Marcos
Juliano Marcos Valente de Souza
Diretor Presidente



EM BRANCO

EM BRANCO




AMAZONAS
GOVERNO DO ESTADO

IPAAM
FL N° 951
ASS. mm

Coordenadas do imóvel – anexo 15

Vértices	Latitude	Longitude
P-606	7°36'53,1584" S	63°5'32,0718" W
P-607	7°36'53,2621" S	63°5'31,0701" W
P-608	7°36'54,1237" S	63°5'30,6903" W
P-609	7°36'54,8478" S	63°5'29,1706" W
P-610	7°36'55,5102" S	63°5'27,9383" W
P-611	7°36'58,6133" S	63°5'29,3978" W
P-612	7°37'1,7151" S	63°5'29,3639" W
P-613	7°37'3,1110" S	63°5'28,6819" W
P-614	7°37'3,5274" S	63°5'29,0642" W
P-615	7°37'3,8537" S	63°5'32,1305" W
P-616	7°37'4,9765" S	63°5'33,4630" W
P-617	7°37'3,7495" S	63°5'37,7850" W
P-618	7°37'3,9726" S	63°5'39,2328" W
P-619	7°37'3,9724" S	63°5'40,3422" W
P-620	7°37'4,6228" S	63°5'41,2399" W
P-621	7°37'5,6755" S	63°5'41,5830" W
P-622	7°37'6,7283" S	63°5'41,2404" W
P-623	7°37'7,3792" S	63°5'40,3430" W
P-624	7°37'7,3794" S	63°5'39,2335" W
P-625	7°37'6,7290" S	63°5'38,3358" W
P-626	7°37'6,4122" S	63°5'38,2326" W
P-627	7°37'7,4321" S	63°5'36,2883" W
P-628	7°37'7,3084" S	63°5'32,2598" W
P-629	7°37'12,0877" S	63°5'34,6166" W
P-630	7°37'13,8790" S	63°5'38,5548" W
P-631	7°37'11,1076" S	63°5'41,3916" W
P-632	7°37'12,0553" S	63°5'43,0836" W
P-633	7°37'10,4426" S	63°5'43,5699" W
P-634	7°37'10,6503" S	63°5'44,2703" W
P-635	7°37'11,9567" S	63°5'44,8608" W
P-636	7°37'12,5986" S	63°5'44,8031" W
P-637	7°37'12,5986" S	63°5'44,8031" W
P-638	7°37'12,6107" S	63°5'44,0231" W
P-639	7°37'15,1667" S	63°5'44,3253" W
P-640	7°37'17,3365" S	63°5'45,8633" W
P-641	7°37'18,4352" S	63°5'45,5338" W
P-642	7°37'18,1691" S	63°5'44,9158" W
P-643	7°37'18,9416" S	63°5'44,1605" W
P-644	7°37'20,5983" S	63°5'44,0831" W


Maria do Carmo Neves dos Santos
Diretora Técnica


Juliano Marcos Valentim de Souza
Diretor Presidente



EM BRANCO

EM BRANCO



Coordenadas do imóvel – anexo 16

Vértices	Latitude	Longitude
P-645	7°37'23,9064" S	63°5'46,1564" W
P-646	7°37'27,0425" S	63°5'46,8825" W
P-647	7°37'28,2488" S	63°5'46,4683" W
P-648	7°37'30,2131" S	63°5'47,2287" W
P-649	7°37'34,1753" S	63°5'52,7219" W
P-650	7°37'35,7950" S	63°5'53,1713" W
P-651	7°37'40,7221" S	63°5'58,4575" W
P-652	7°37'45,3400" S	63°6'0,0476" W
P-653	7°37'46,7186" S	63°5'59,9097" W
P-654	7°37'59,8168" S	63°5'51,7605" W
P-655	7°38'0,2651" S	63°5'50,8970" W
P-656	7°38'0,4723" S	63°5'48,7899" W
P-657	7°38'1,3685" S	63°5'48,2719" W
P-658	7°38'2,6436" S	63°5'48,8249" W
P-659	7°38'3,2985" S	63°5'48,4451" W
P-660	7°38'4,1258" S	63°5'47,5126" W
P-661	7°38'6,1592" S	63°5'47,6167" W
P-662	7°38'9,3654" S	63°5'50,3265" W
P-663	7°38'11,5987" S	63°5'51,6586" W
P-664	7°38'12,0673" S	63°5'51,8536" W
P-665	7°38'16,8979" S	63°5'59,7336" W
P-666	7°38'19,3698" S	63°6'14,5789" W
P-667	7°37'54,3055" S	63°6'20,4016" W
P-668	7°37'39,4362" S	63°6'16,2405" W
P-669	7°37'31,0304" S	63°6'20,7536" W
P-670	7°35'54,6704" S	63°4'46,2684" W
P-671	7°36'54,3994" S	63°4'48,3106" W
P-672	7°37'2,0038" S	63°4'48,5862" W
P-673	7°38'46,7115" S	63°4'51,5959" W
P-674	7°38'46,9388" S	63°4'51,6038" W
P-675	7°38'39,1085" S	63°5'40,4388" W
P-676	7°38'37,3507" S	63°5'41,0257" W
P-677	7°38'33,8008" S	63°5'41,4394" W
P-678	7°38'32,4224" S	63°5'40,7483" W
P-679	7°38'31,8153" S	63°5'36,8072" W
P-680	7°38'33,9206" S	63°5'32,3934" W
P-681	7°38'34,6546" S	63°5'32,1545" W
P-682	7°38'35,3054" S	63°5'31,2571" W
P-683	7°38'35,3056" S	63°5'30,1476" W

Maria do Carmo
Maria do Carmo Neves dos Santos
 Diretora Técnica

Juliano Marcos
Juliano Marcos Valente de Souza
 Diretor Presidente



EM BRANCO

EM BRANCO





AMAZONAS
GOVERNO DO ESTADO

IPAAM
FL N° 953
ASS. mm

Coordenadas do imóvel – anexo 17

Vértices	Latitude	Longitude
P-684	7°38'34,6552" S	63°5'29,2498" W
P-685	7°38'33,6025" S	63°5'28,9067" W
P-686	7°38'32,5497" S	63°5'29,2494" W
P-687	7°38'31,8989" S	63°5'30,1468" W
P-688	7°38'31,8987" S	63°5'31,1679" W
P-689	7°38'30,1440" S	63°5'33,7624" W
P-690	7°38'27,5299" S	63°5'34,3565" W
P-691	7°38'21,7077" S	63°5'36,4475" W
P-692	7°38'19,3598" S	63°5'36,0205" W
P-693	7°38'19,6015" S	63°5'33,1191" W
P-694	7°38'18,3081" S	63°5'28,7638" W
P-695	7°38'19,8625" S	63°5'23,2265" W
P-696	7°38'22,7969" S	63°5'20,1988" W
P-697	7°38'24,6139" S	63°5'16,3615" W
P-698	7°38'25,1785" S	63°5'16,1778" W
P-699	7°38'25,8293" S	63°5'15,2803" W
P-700	7°38'25,8295" S	63°5'14,1708" W
P-701	7°38'25,1791" S	63°5'13,2731" W
P-702	7°38'24,1264" S	63°5'12,9300" W
P-703	7°38'23,0736" S	63°5'13,2726" W
P-704	7°38'22,4228" S	63°5'14,1701" W
P-705	7°38'22,4226" S	63°5'14,9497" W
P-706	7°38'17,7631" S	63°5'21,9282" W
P-707	7°38'16,3530" S	63°5'25,4754" W
P-708	7°38'15,8058" S	63°5'28,9074" W
P-709	7°38'16,2368" S	63°5'30,6668" W
P-710	7°38'16,0093" S	63°5'33,2755" W
P-711	7°38'12,5676" S	63°5'35,2863" W
P-712	7°38'11,5035" S	63°5'36,9438" W
P-713	7°38'10,6073" S	63°5'37,2891" W
P-714	7°38'10,1936" S	63°5'37,7726" W
P-715	7°38'10,6761" S	63°5'38,0836" W
P-716	7°38'11,4910" S	63°5'38,0838" W
P-717	7°38'11,2074" S	63°5'41,2670" W
P-718	7°38'10,0060" S	63°5'41,6221" W
P-719	7°38'9,2577" S	63°5'41,2469" W
P-720	7°38'5,2993" S	63°5'41,1276" W
P-721	7°38'3,9545" S	63°5'41,8267" W
P-722	7°38'3,7481" S	63°5'41,0874" W


Maria do Carmo Neves dos Santos
Diretora Técnica


Juliano Marcos Valente de Souza
Diretor Presidente



EM BRANCO

EM BRANCO



AMAZONAS
GOVERNO DO ESTADO

IPAAM
FL N° 954
ASS. mm

Coordenadas do imóvel – anexo 18

Vértices	Latitude	Longitude
P-723	7°38'4,0929" S	63°5'40,6384" W
P-724	7°38'4,3689" S	63°5'39,3949" W
P-725	7°38'3,9898" S	63°5'39,1184" W
P-726	7°38'2,0597" S	63°5'39,4980" W
P-727	7°38'1,2669" S	63°5'40,3269" W
P-728	7°38'0,5431" S	63°5'40,4994" W
P-729	7°37'59,0958" S	63°5'39,5664" W
P-730	7°37'58,7167" S	63°5'39,6700" W
P-731	7°37'59,3023" S	63°5'40,7064" W
P-732	7°37'54,2702" S	63°5'42,2598" W
P-733	7°37'52,9601" S	63°5'44,3666" W
P-734	7°37'52,0639" S	63°5'44,9537" W
P-735	7°37'49,0655" S	63°5'45,2984" W
P-736	7°37'48,3761" S	63°5'45,6437" W
P-737	7°37'48,2037" S	63°5'46,1273" W
P-738	7°37'48,0310" S	63°5'47,5435" W
P-739	7°37'47,7208" S	63°5'47,8889" W
P-740	7°37'45,7907" S	63°5'48,1303" W
P-741	7°37'43,5854" S	63°5'46,1953" W
P-742	7°37'39,8293" S	63°5'44,3292" W
P-743	7°37'36,6243" S	63°5'43,5685" W
P-744	7°37'33,0061" S	63°5'40,9079" W
P-745	7°37'31,9723" S	63°5'40,5277" W
P-746	7°37'29,1812" S	63°5'37,9364" W
P-747	7°37'26,6654" S	63°5'37,5904" W
P-748	7°37'26,3209" S	63°5'37,1413" W
P-749	7°37'26,0455" S	63°5'35,4831" W
P-750	7°37'25,6665" S	63°5'35,1722" W
P-751	7°37'21,3587" S	63°5'34,2731" W
P-752	7°37'20,2904" S	63°5'33,7202" W
P-753	7°37'19,6009" S	63°5'34,6873" W
P-754	7°37'18,1524" S	63°5'34,9902" W
P-755	7°37'17,8770" S	63°5'36,0705" W
P-756	7°37'17,2617" S	63°5'35,8976" W
P-757	7°37'17,7056" S	63°5'33,6160" W
P-758	7°37'17,4644" S	63°5'33,3742" W
P-759	7°37'16,6716" S	63°5'33,7194" W
P-760	7°37'15,5345" S	63°5'32,7175" W
P-761	7°37'14,5494" S	63°5'31,3323" W

Maria do Carmo Neves dos Santos
Diretora Técnica

Juliano Marcos Valente de Souza
Diretor Presidente

EM BRANCO

EM BRANCO





AMAZONAS
GOVERNO DO ESTADO

IPAAM
FLN^o 955
ASS. mm

Coordenadas do imóvel – anexo 19

Vértices	Latitude	Longitude
P-762	7°37'19,4422" S	63°5'24,0395" W
P-763	7°37'20,2884" S	63°5'23,7642" W
P-764	7°37'20,9392" S	63°5'22,8667" W
P-765	7°37'20,9394" S	63°5'21,7573" W
P-766	7°37'20,2890" S	63°5'20,8596" W
P-767	7°37'19,2363" S	63°5'20,5165" W
P-768	7°37'18,1835" S	63°5'20,8592" W
P-769	7°37'17,5327" S	63°5'21,7566" W
P-770	7°37'17,5325" S	63°5'22,5113" W
P-771	7°37'15,4260" S	63°5'25,3879" W
P-772	7°37'13,8819" S	63°5'26,5267" W
P-773	7°37'12,6856" S	63°5'29,5975" W
P-774	7°37'11,8132" S	63°5'28,8824" W
P-775	7°37'11,0895" S	63°5'28,9168" W
P-776	7°37'9,8832" S	63°5'29,1584" W
P-777	7°37'9,0562" S	63°5'28,2255" W
P-778	7°37'4,3008" S	63°5'25,2884" W
P-779	7°37'1,4066" S	63°5'21,5227" W
P-780	7°36'59,8212" S	63°5'21,6260" W
P-781	7°36'58,7181" S	63°5'22,7311" W
P-782	7°36'56,7475" S	63°5'26,0843" W
P-783	7°36'55,6181" S	63°5'25,8254" W
P-784	7°36'55,3756" S	63°5'25,1139" W
P-785	7°36'51,6870" S	63°5'25,7747" W
P-786	7°36'49,5298" S	63°5'25,3414" W
P-787	7°36'50,1470" S	63°5'23,6818" W
P-788	7°36'50,4166" S	63°5'16,9589" W
P-789	7°36'49,5129" S	63°5'15,0248" W
P-790	7°36'49,5637" S	63°5'14,9548" W
P-791	7°36'49,5639" S	63°5'13,8453" W
P-792	7°36'48,9134" S	63°5'12,9477" W
P-793	7°36'47,8607" S	63°5'12,6046" W
P-794	7°36'46,8079" S	63°5'12,9472" W
P-795	7°36'46,1571" S	63°5'13,8447" W
P-796	7°36'46,1569" S	63°5'14,9541" W
P-797	7°36'46,8073" S	63°5'15,8518" W
P-798	7°36'47,1447" S	63°5'15,9617" W
P-799	7°36'48,1176" S	63°5'18,9242" W
P-800	7°36'47,5176" S	63°5'20,7731" W


Maria do Carmo Neves dos Santos
Diretora Técnica


Juliano Marcos Valente de Souza
Diretor Presidente




EM BRANCO


EM BRANCO



Coordenadas do imóvel – anexo 20

Vértices	Latitude	Longitude
P-801	7°36'47,4970" S	63°5'24,3073" W
P-802	7°36'46,7843" S	63°5'23,9185" W
P-803	7°36'41,5797" S	63°5'26,3008" W
P-804	7°36'37,0640" S	63°5'30,4794" W
P-805	7°36'35,0986" S	63°5'34,9004" W
P-806	7°36'33,0369" S	63°5'37,0486" W
P-807	7°36'3,2474" S	63°5'36,9835" W
P-808	7°35'54,6704" S	63°4'46,2684" W


Maria do Carmo Neves dos Santos
Diretora Técnica


Juliano Marcos Valente de Souza
Diretor Presidente



EM BRANCO

EM BRANCO